

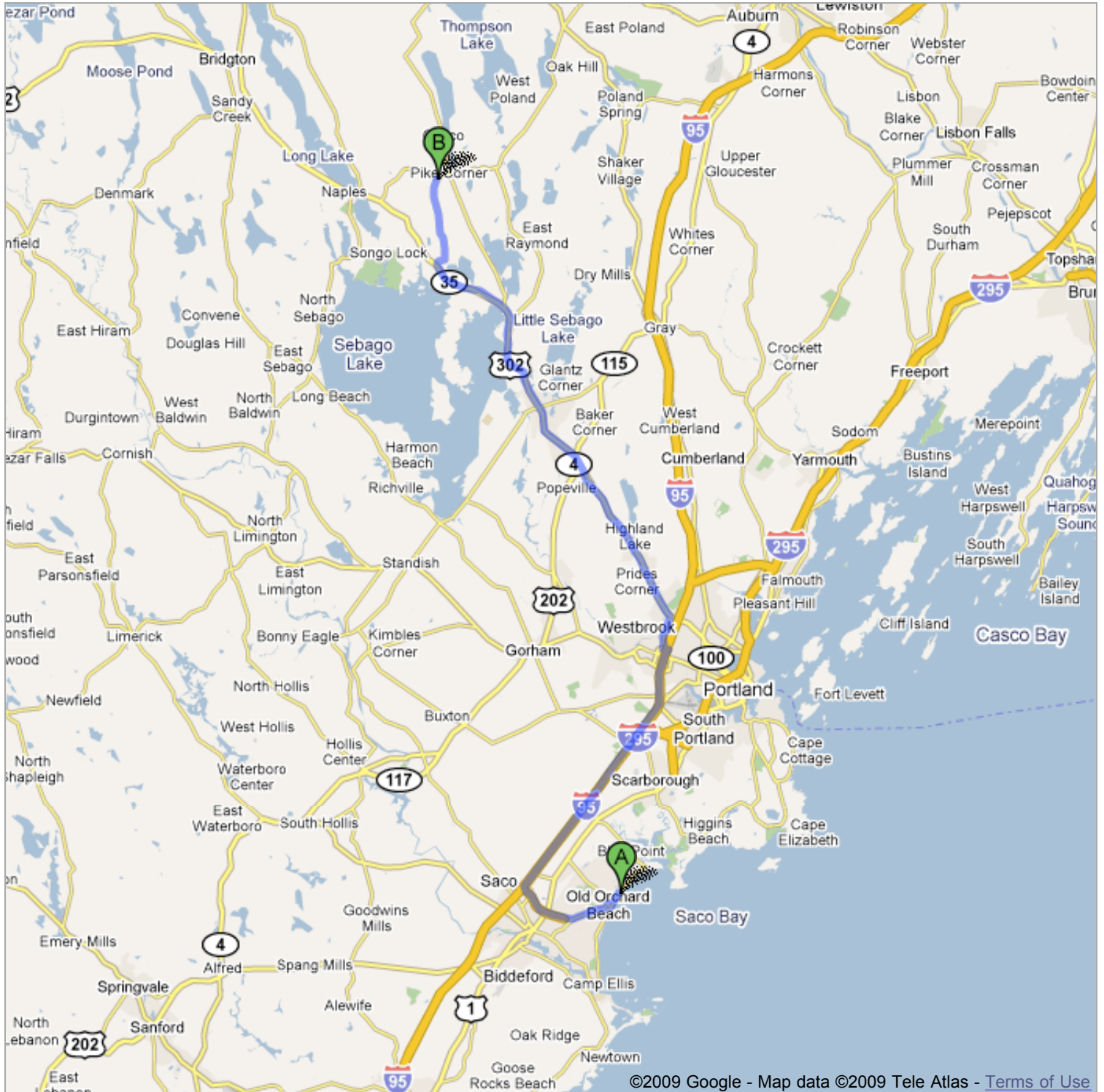


Directions to 967 Quaker Ridge Rd, ME 04015


43.6 mi – about 1 hour 4 mins

Save trees. Go green!

Download Google Maps on your phone at google.com/gmm



©2009 Google - Map data ©2009 Tele Atlas - Terms of Use

 126 E Grand Ave, Old Orchard Beach, ME 04064

- 9


1. Head **southwest** on **E Grand Ave/ME-9** toward **Morrison St**
Continue to follow ME-9
About 2 mins

go 0.7 mi
total 0.7 mi
- 5


2. Turn **right** at **ME-5/Old Orchard St**

go 0.2 mi
total 0.9 mi
- 5

3. Turn **left** at **ME-5/Saco Ave**
Continue to follow ME-5
About 5 mins

go 2.1 mi
total 3.0 mi
- 


4. Slight **left** at **I-195 W**
Partial toll road
About 3 mins

go 2.2 mi
total 5.2 mi
- 


5. Take the exit onto **I-95 N/Maine Turnpike** toward **Portland**
Partial toll road
About 13 mins

go 12.5 mi
total 17.7 mi
6. Take exit **48** for **US-302/Larrabee Rd/Riverside St** toward **ME-25**
About 1 min


go 0.5 mi
total 18.1 mi
7. Merge onto **Larrabee Rd**

go 272 ft
total 18.2 mi
- 


8. Turn **right** at **Riverside St** (signs for **WINDHAM**)
About 3 mins

go 1.5 mi
total 19.7 mi
- 


9. Turn **left** at **Forest Ave/US-302**
Continue to follow US-302
About 11 mins

go 8.3 mi
total 28.0 mi
- 

10. At the traffic circle, take the **2nd** exit onto **Roosevelt Trail/US-302**
About 16 mins


go 11.6 mi
total 39.5 mi
- 

11. Turn **right** at **Brown Ave**
About 1 min

go 0.4 mi
total 40.0 mi
- 

12. Turn **left** at **Quaker Ridge Rd**
About 9 mins

go 3.7 mi
total 43.6 mi

 967 Quaker Ridge Rd, ME 04015

These directions are for planning purposes only. You may find that construction projects, traffic, weather, or other events may cause conditions to differ from the map results, and you should plan your route accordingly. You must obey all signs or notices regarding your route.

Map data ©2009 , Tele Atlas