

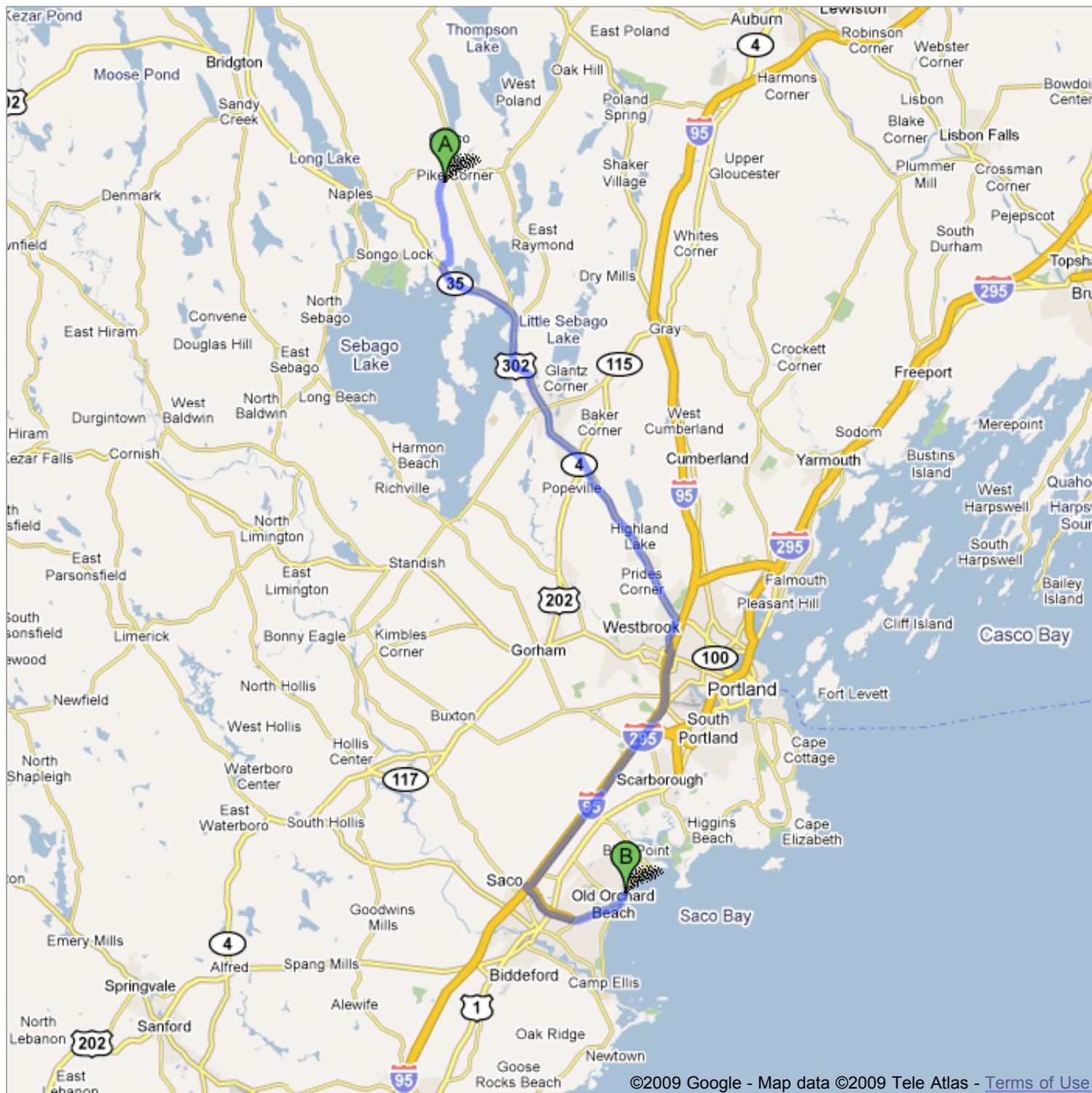



# Directions to 126 E Grand Ave, Old Orchard Beach, ME 04064

43.7 mi – about 1 hour 5 mins


**Save trees. Go green!**


Download Google Maps on your phone at [google.com/gmm](http://google.com/gmm)





 967 Quaker Ridge Rd, ME 04015


- 1. Head south on Quaker Ridge Rd toward Pole Line Rd**  
About 9 mins


go 3.7 mi  
total 3.7 mi
-  **2. Turn right at Brown Ave**  
About 1 min


go 0.4 mi  
total 4.1 mi
-  **3. Turn left at ME-35/Roosevelt Trail/US-302**  
Continue to follow Roosevelt Trail/US-302  
About 16 mins


go 11.5 mi  
total 15.6 mi
-  **4. At the traffic circle, take the 2nd exit and stay on Roosevelt Trail/US-302**  
Continue to follow US-302  
About 10 mins


go 8.3 mi  
total 23.9 mi
-  **5. Turn right at Riverside St**  
About 3 mins


go 1.5 mi  
total 25.4 mi
-  **6. Turn left at Larrabee Rd**  
**Toll road**  
About 1 min

go 453 ft  
total 25.5 mi
-  **7. Merge onto I-95 S/Maine Turnpike via the ramp to Kittery/Boston/Old Orchard Beach**  
**Toll road**  
About 12 mins


go 12.3 mi  
total 37.8 mi
-  **8. Take exit 36 to merge onto I-195 E toward Saco/Old Orchard Beach**  
About 5 mins

go 3.0 mi  
total 40.8 mi
-  **9. Continue straight onto ME-5/Ocean Park Rd**  
Continue to follow ME-5  
About 5 mins

go 2.0 mi  
total 42.8 mi
-  **10. Turn right at ME-5/Old Orchard St**

go 0.2 mi  
total 43.0 mi
-  **11. Turn left at E Grand Ave/ME-9**  
About 2 mins

go 0.7 mi  
total 43.7 mi

 126 E Grand Ave, Old Orchard Beach, ME 04064

These directions are for planning purposes only. You may find that construction projects, traffic, weather, or other events may cause conditions to differ from the map results, and you should plan your route accordingly. You must obey all signs or notices regarding your route.

Map data ©2009 , Tele Atlas