

©2009 Google - Map data ©2009 Tele Atlas - [Terms of Use](#)








Driving directions to 967 Quaker Ridge Rd, ME 04015


44.5 mi – about 1 hour 34 mins

Via Long Plains Rd/ME-22, Bonny Eagle Rd/ME-35, ME-35/Northeast Rd, Chadborne Rd/Chadbourne Rd/ME-35

 126 E Grand Ave
Old Orchard Beach, ME 04064



- | | | |
|--|---|---------|
| 1. Head northeast on E Grand Ave/ME-9 toward Scollard Rd |  | 1.7 mi |
| 2. Turn left at ME-9/Pine Point Rd |  | 3.1 mi |
| 3. Continue on Broadturn Rd |  | 6.1 mi |
| 4. Turn left at Long Plains Rd/ME-22 |  | 8.1 mi |
| 5. Turn right at ME-35/Sokokis Trail
Continue to follow ME-35 |  | 12.8 mi |
| 6. Turn left at ME-35/Roosevelt Trail/US-302 |  | 8.7 mi |
| 7. Turn right at Brown Ave |  | 0.4 mi |
| 8. Turn left at Quaker Ridge Rd
Destination will be on the left | | 3.7 mi |

 967 Quaker Ridge Rd
ME 04015

These directions are for planning purposes only. You may find that construction projects, traffic, weather, or other events may cause conditions to differ from the map results, and you should plan your route accordingly. You must obey all signs or notices regarding your route.

Map data ©2009 , Maponics, Tele Atlas